

Brecon to Talybont November 2009 onwards

Reach Length: 7.9 miles

Terms and Conditions:







Canoeing can take place between 18th October and 2nd March inclusive.

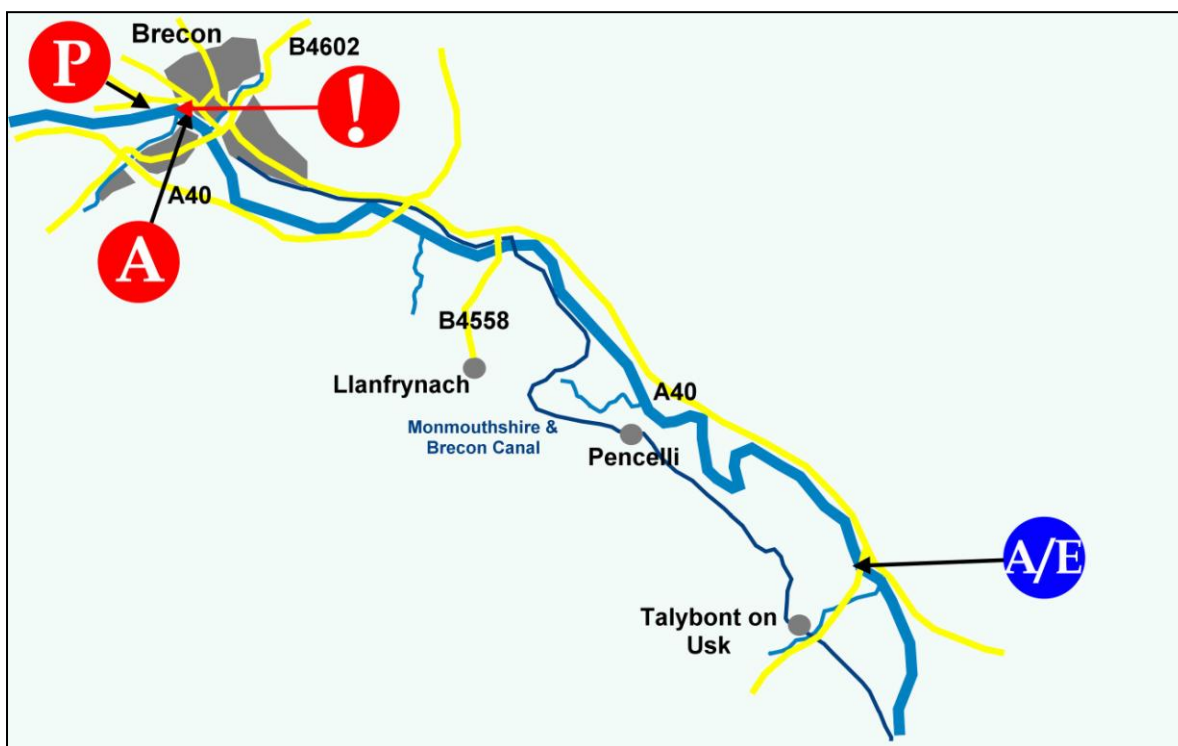
In the event of high water outside this period, additional access is granted when the water height on the gauge at Brecon <http://www.wyeuskfoundation.org/conditions/gauge3.php> is above the red marker.

The general terms and conditions for upper Usk paddling described earlier always apply.

Please note that there is no access or exit anywhere other than the start and finish of this reach.

Map Symbols:

 Access	 Parking
 Access/Exit	 Unloading
 Exit	 WARNING (See text for details)



Brecon Promenade Access Point

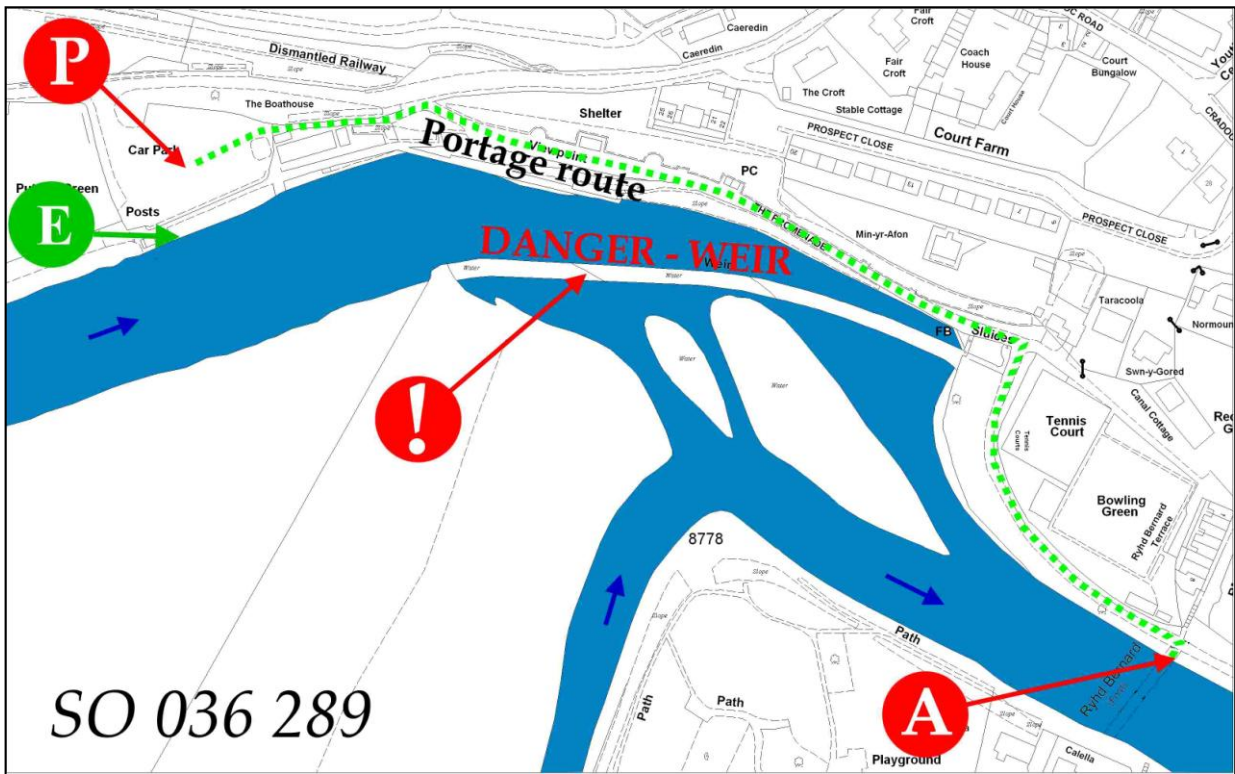
Directions:

From the roundabout on the Brecon bypass (where the A470 meets the A40), take the road into the town centre. Follow this road through the one-way system until you come to the traffic lights before Llanfaes Bridge. Turn right here onto the road signposted to 'The Promenade'. After 600 yards turn left onto Fenni Fach Road, again signposted to 'The Promenade'. A short distance further is the car park and pick-up point on your left. This is also the exit point to the upstream reach.

Accessing the water:

From the car park, carry boats down the path past the weir, getting into the water opposite the bowling green.

DO NOT ATTEMPT TO ENTER THE WATER AT THE PROMENADE AND TO PADDLE OVER BRECON WEIR OR ASCEND VIA THE FISH PASSES. THIS IS ILLEGAL



Talybont Access and Exit Point

Directions:

From Brecon take the A40 eastwards towards Abergavenny. After approximately 7 miles, take the right turn to Talybont-on-Usk. Just over the bridge you will see fence with a stile on the right. Pull in opposite this to load or unload. If parking is required then please either drive on to Talybont or use the lay-by further along the A40 towards Abergavenny.

Loading:

Exit the river on the right bank just before Talybont Bridge. Walk up through the field to the fence and stile on your left.

