







Glasbury to Hay-on-Wye, November 2009 onwards

Reach Length:
5.44 miles

Map Symbols:

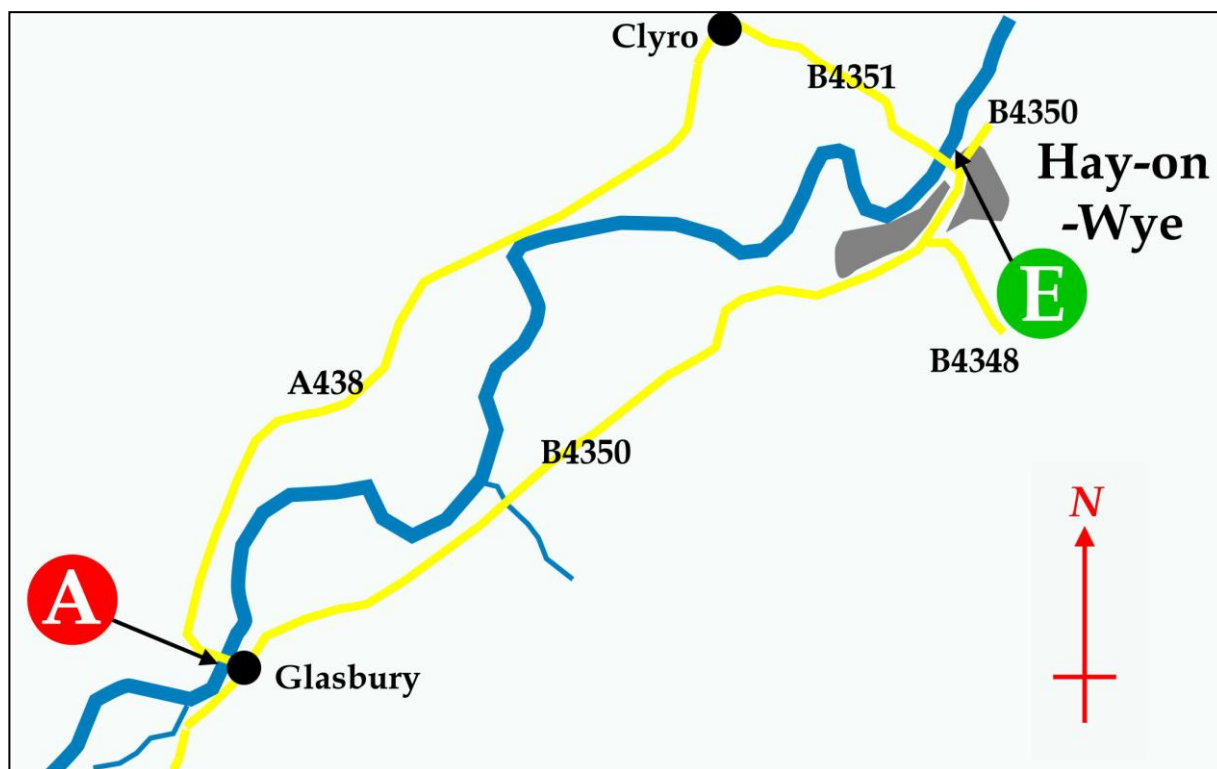
	Access		Parking
	Access/Exit		Unloading
	Exit		WARNING (See text for details)

Terms and Conditions:

The general terms and conditions for upper Wye paddling always apply.

A covenant made when the site was given to the public on this site requires launching of canoes to be between 10.00am and 4.00pm ONLY.

N.B. There is a public right of navigation from Hay on Wye downstream.



Glasbury Access Point

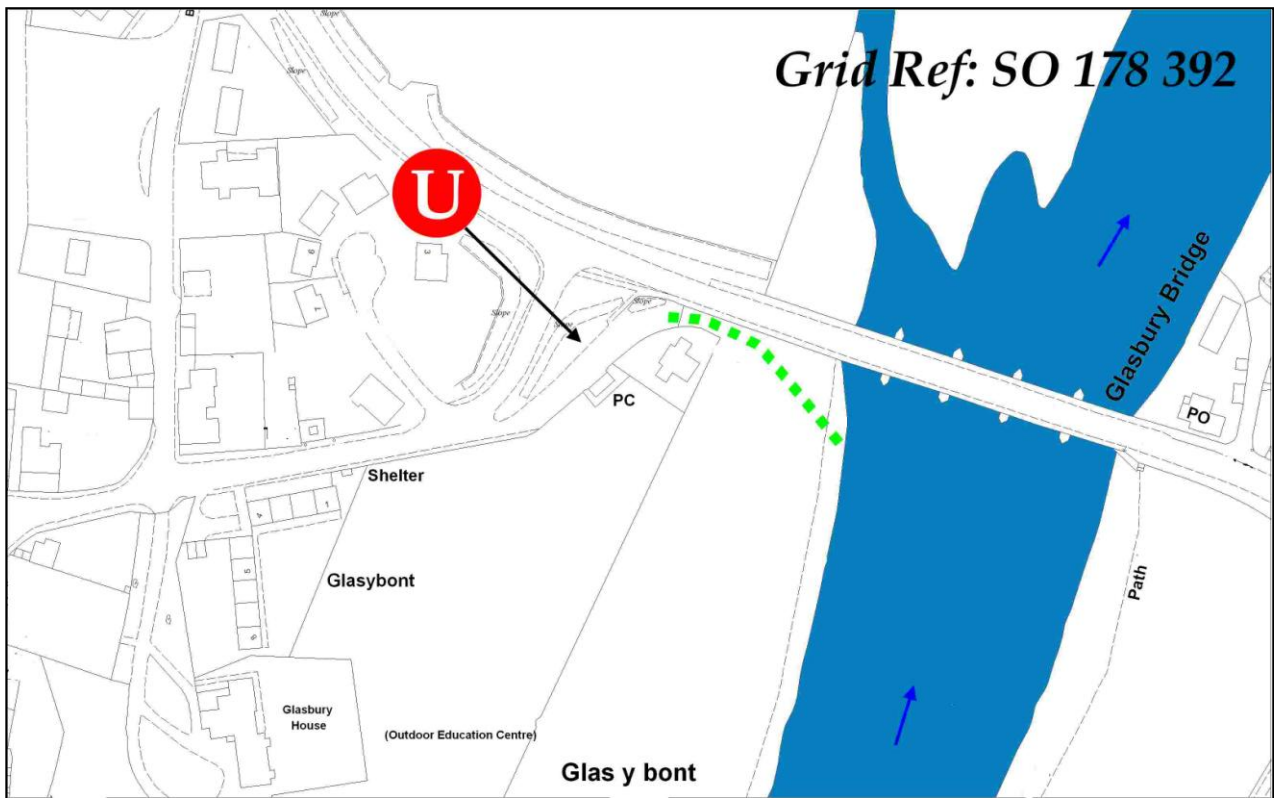
Directions & Access:

Glasbury is located on A438 in between Brecon and Hay on Wye. On the north side of the bridge at Glasbury is a small car park next to some Tourist Information boards and public toilets.

Loading/Unloading is possible in the car park but canoeists are requested not to park here long-term.

Accessing the water:

Access to the river is via a small gate next to the bridge.



Hay Exit Point

Directions:

200 yards down Broad Street from the bridge (heading north east towards Whitney on the B4350) take the left turn down Wye Ford Road. At the end of this lane is a parking area. Additional parking can be found in the nearby public car parks in Hay.

Exiting the river:

Use the concrete slipway 200 yards or so downstream of Hay bridge on the right bank. This leads directly up to the car parking area mentioned above.

