







## Talybont to Crickhowell November 2009 onwards

### Map Symbols:

 Access	 Parking
 Access/Exit	 Unloading
 Exit	 WARNING (See text for details)

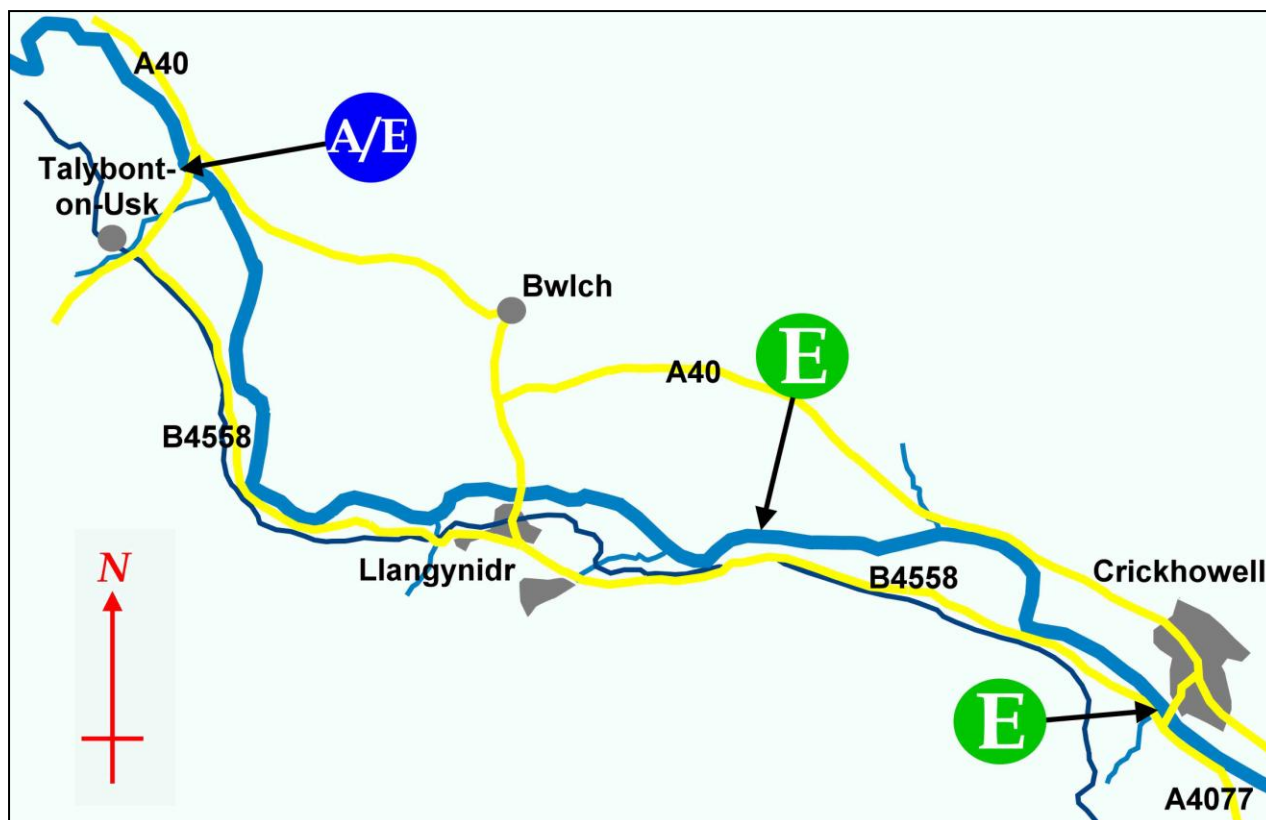
**Reach Length:** 9.5 miles

### Terms and Conditions:

Canoeing can take place between 18<sup>th</sup> October and 2<sup>nd</sup> March inclusive.

In the event of high water outside this period, additional access is granted when the water height on the gauge at Brecon <http://www.wyeuskfoundation.org/conditions/gauge3.php> is above the red marker.

The general terms and conditions for upper Usk paddling described earlier always apply.



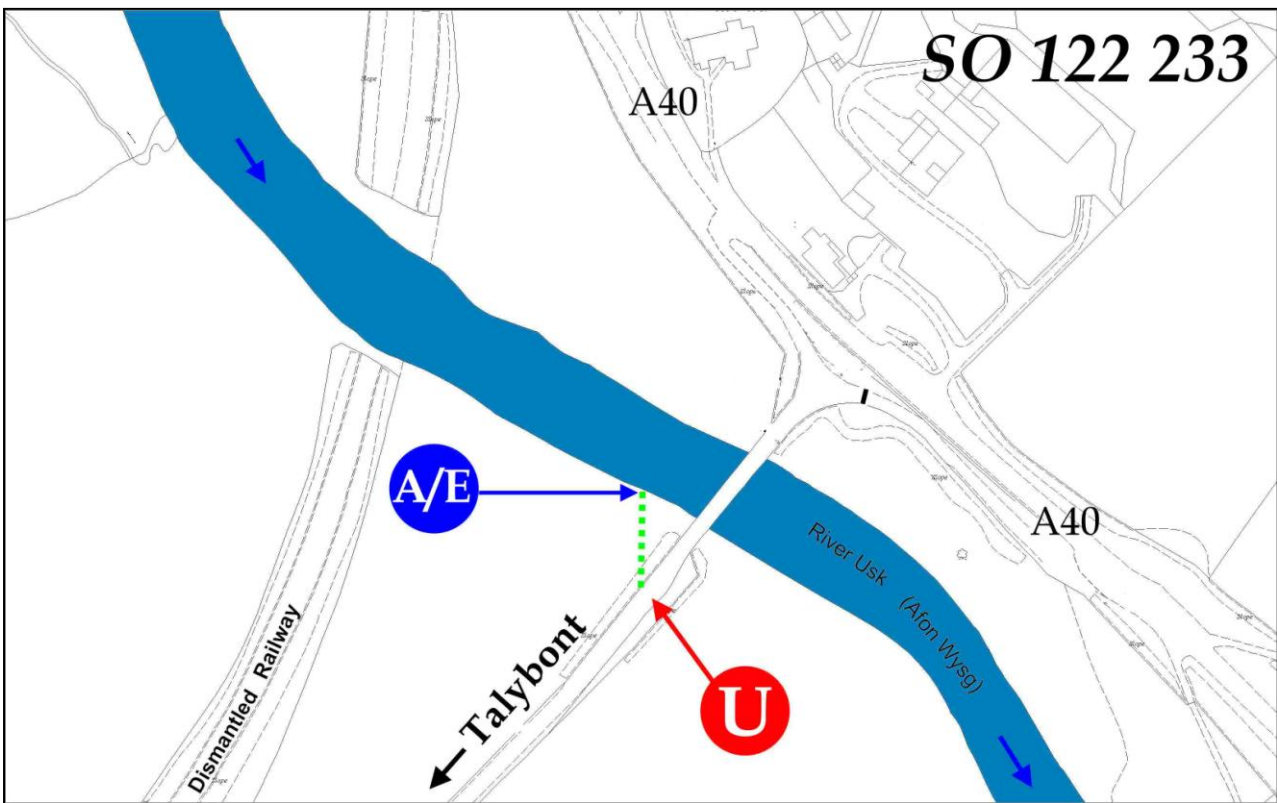
### Talybont Access Point

#### Directions:

From Brecon take the A40 east towards Abergavenny. After approximately 7 miles, take the right turn to Talybont-on-Usk. Just over the bridge you will see fence with a stile on the right. Pull in opposite this. If parking is required then please either drive on to Talybont or use the lay-by further along the A40 towards Abergavenny.

#### Accessing the water:

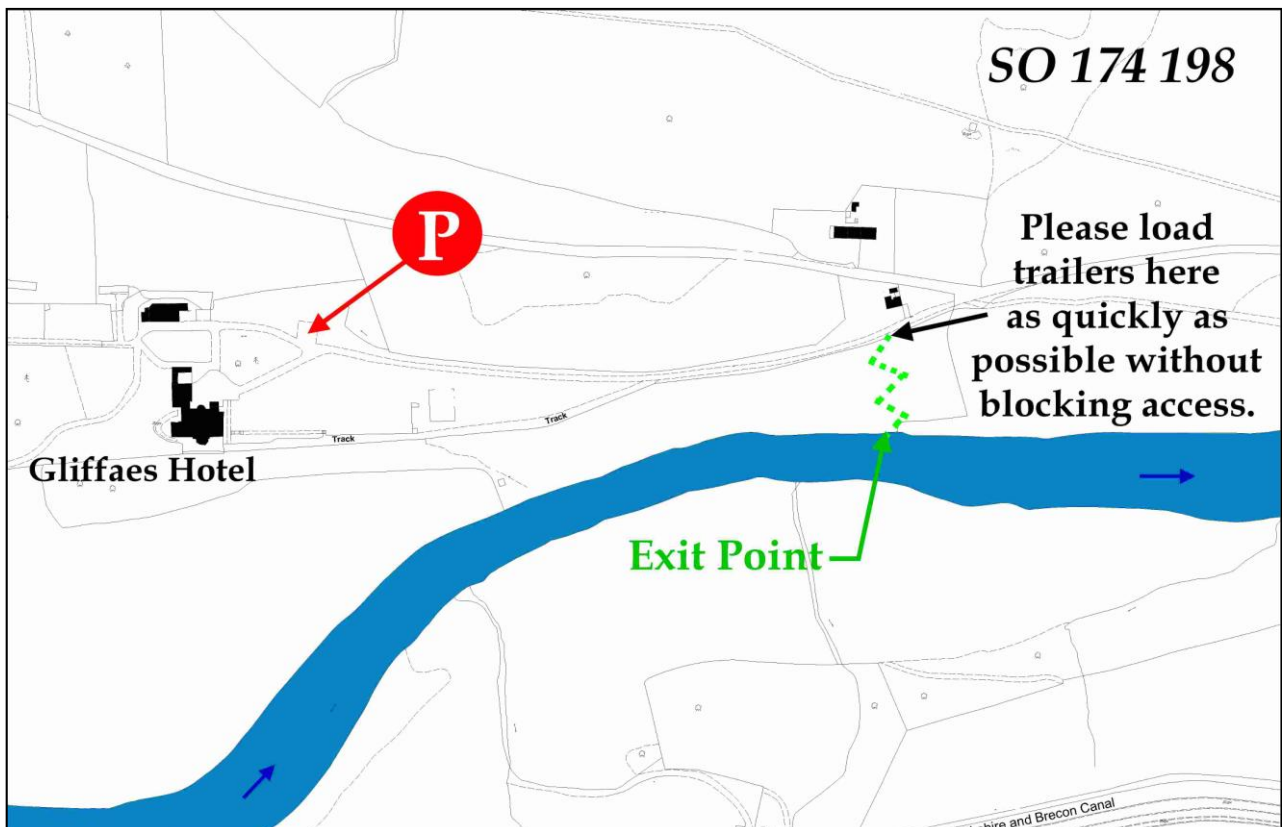
Enter the field opposite the parking point via the stile. From there, walk down to access the river next to the sign.



**Gliffaes – EXIT POINT ONLY**

**Directions:**

From Brecon take the A40 east towards Abergavenny. Drive through Bwlch and on for a couple more miles taking a turning right signposted to the Gliffaes Hotel. Follow the lane for ½ a mile or so, taking the turning through the gates on the left. The loading point is opposite the Lodge next to this gate (**please do not park here for long or block the entrance**) where a path leads down to the river. Those requiring longer term parking can use the small car park to the right and in front of the Hotel, further down this lane. **PLEASE NOTE THAT THIS IS AN EXIT POINT ONLY.**



**Exiting the water:**

The exit point is approximately 400 metres downstream of the hotel on the left bank, just after the large sign. A small path leads up to the Lodge from there.

---

## **Crickhowell Exit Point**

Outside the mandatory exit times at Llangynidr and Gliffaes, canoeists can proceed (within permitted dates and water heights) downstream to the last exit point at Crickhowell.

**Directions:**

From Brecon take the A40 west towards Abergavenny. At Crickhowell take the first right to Llangattock. Drive over the Usk bridge and turn right, parking in the lay-by immediately on your left.

**Exiting the water:**

The exit point is approximately 100 metres upstream of the bridge on the right bank. From there, walk through the field to the gate, which is opposite the lay-by.

