







## Aberbran to Brecon

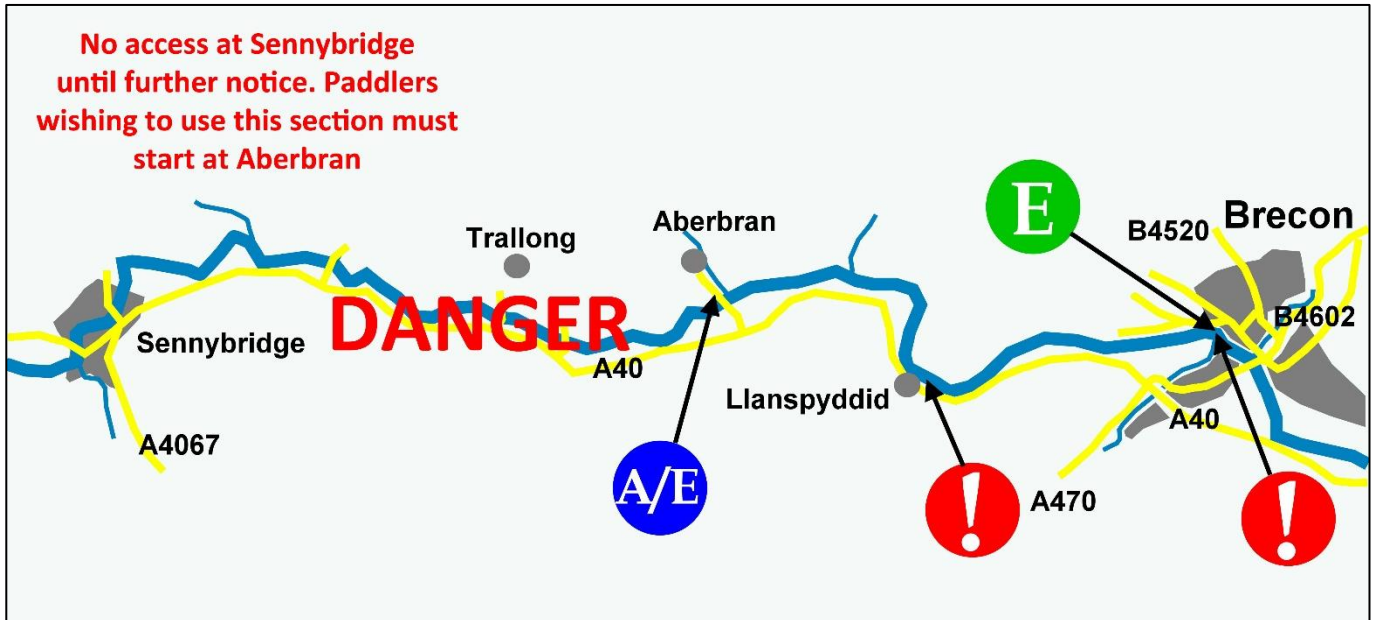
July 2020 onwards.

Reach Length:

4 miles

Map Symbols:

 Access	 Parking
 Access/Exit	 Unloading
 Exit	 WARNING (See text for details)



**Terms and Conditions:**

Dates for canoeing: **18<sup>th</sup> October to 2<sup>nd</sup> March inclusive.**

In the event of high water outside this period, additional access is granted when the water height on the [gauge at Brecon](#) is above the red marker.

The general terms and conditions for upper Usk paddling described earlier always apply.

**The previous Sennybridge access point has been closed temporarily due to a flood damaged bridge posing serious danger to anyone below. Until further notice, this section now starts at Aberbran. Please do not paddle the Usk upstream of this point.**

Fishing boards have been installed at LlanSpyddid, between Aberbran and Brecon (left hand warning symbol below). Please see [the main Usk](#) page for a link to more details.

---

## Aberbran Access/Exit – CHANGES TO THIS ACCESS POINT IN 2011

**Directions:**

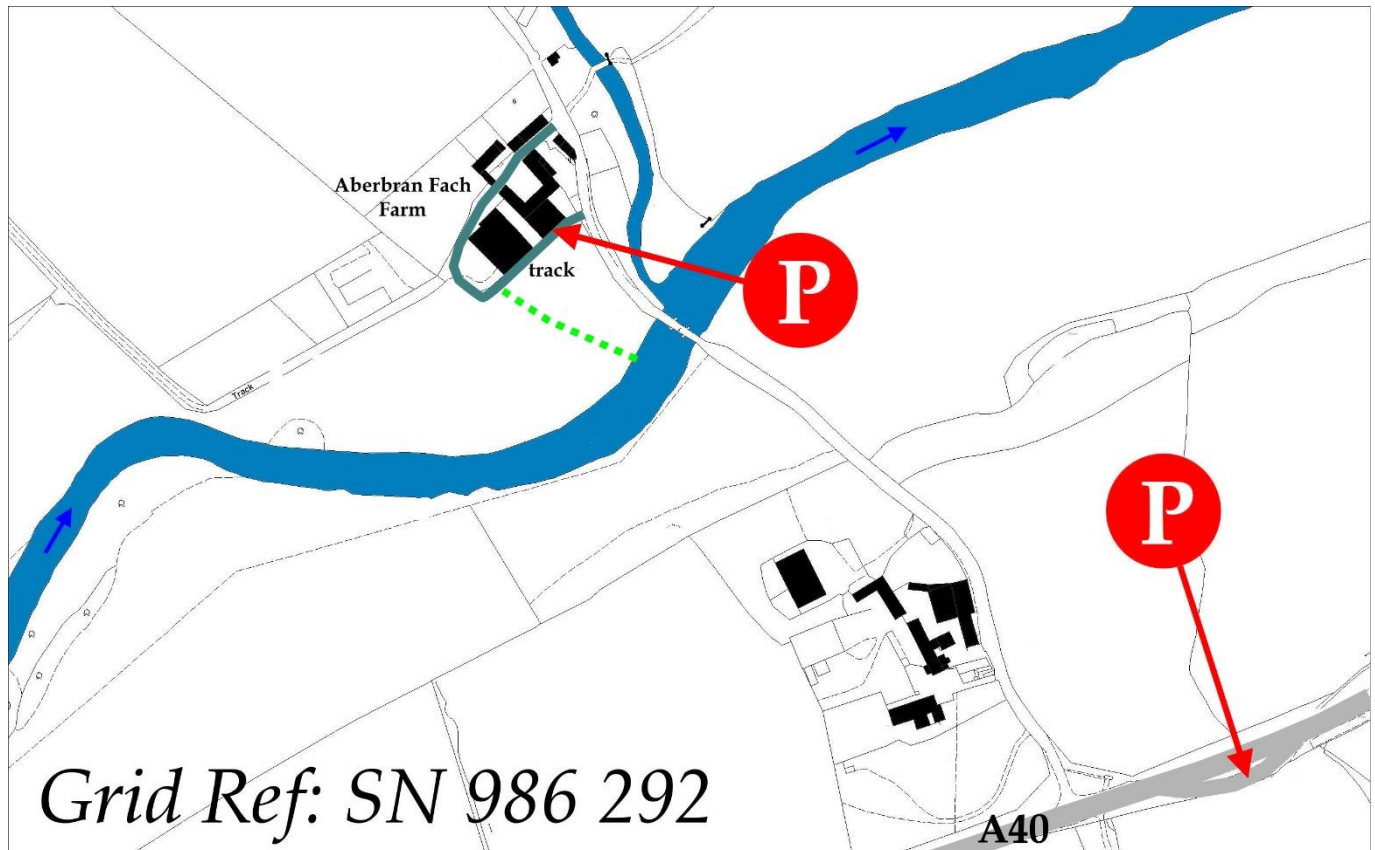
From Brecon take the A40 west towards Llandovery. After approximately 4 miles take a right turn opposite a lay-by towards Aberbran. Drive over the Usk taking the next turning left through some double gates in front of the farm buildings.

### **Unloading and Parking:**

The parking area is signposted immediately on your right in between the buildings and track. **Do not unload anywhere on the road as it is surprisingly busy and traffic jams will occur.** Please use the layby on the A40 as alternative parking.

### **Accessing the water:**

Carry boats through the field to the water's edge just upstream of the bridge. **Do not drive through the field to the river.**



### **Brecon Promenade Exit**

#### **Directions:**

From the easterly roundabout on the Brecon bypass (where the A470 meets the A40), take the road into the town centre. Follow this road through the one-way system until you come to the traffic lights before Llanfaes Bridge. Turn right here onto the road signposted to 'The Promenade'. After 600 yards turn left onto Fenni Fach Road, again signposted to 'The Promenade'. A short distance further is the car park and pick-up point on your left.

#### **Loading:**

Exit the river on the left bank opposite the car park.

**DO NOT ATTEMPT TO PADDLE OVER BRECON WEIR OR DESCEND VIA THE FISH PASSES. THIS IS ILLEGAL.**

SO 036 289

