







## Talybont to Crickhowell July 2020 onwards

Reach Length: 9.5 miles

Terms and Conditions:

### Map Symbols:

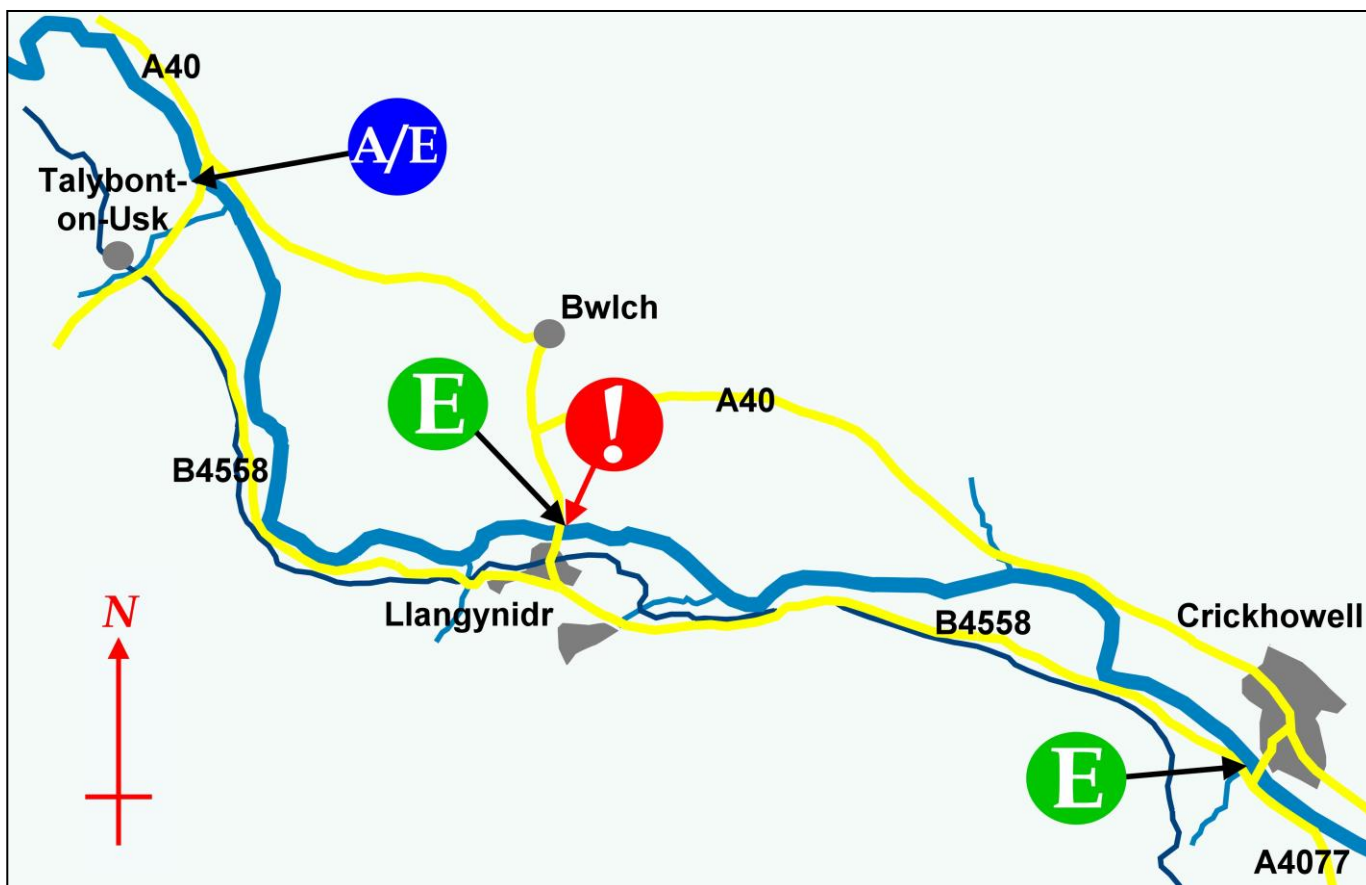
	Access		Parking
	Access/Exit		Unloading
	Exit		WARNING (See text for details)

Canoeing can take place between 18<sup>th</sup> October and 2<sup>nd</sup> March inclusive (but please note mandatory exit at Llangynidr Mondays to Saturdays, 30<sup>th</sup> October to 1<sup>st</sup> February).

As of October 2013, no exit is permitted at the Gliffaes Hotel.

In the event of high water outside this period, additional access is granted when the water height on the gauge at Brecon <http://www.wyeuskfoundation.org/conditions/gauge3.php> is above the red marker.

The general terms and conditions for upper Usk paddling described earlier always apply.



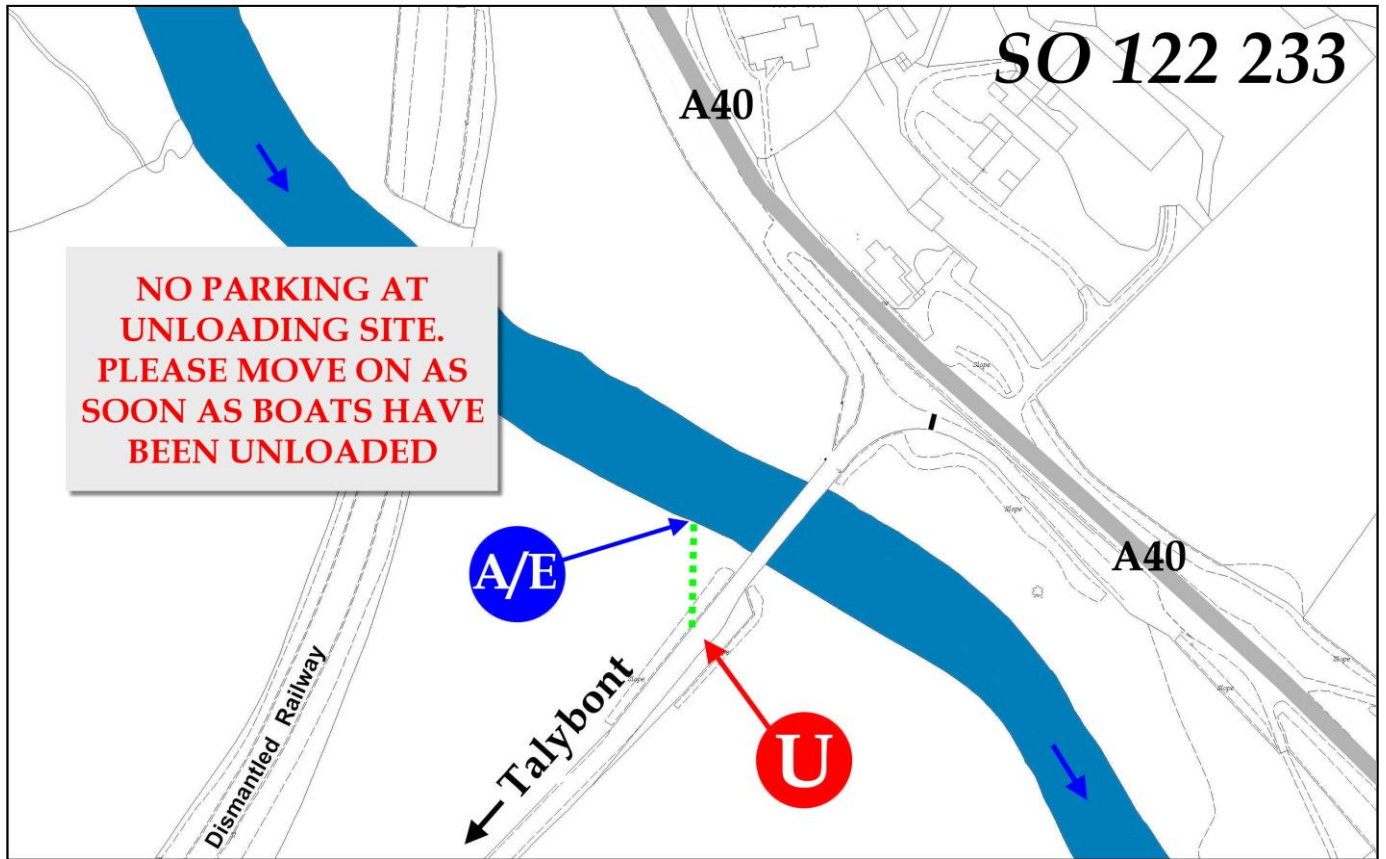
### Talybont Access Point

#### Directions:

From Brecon take the A40 east towards Abergavenny. After approximately 7 miles, take the right turn to Talybont-on-Usk. Just over the bridge you will see fence with a stile on the right. Pull in opposite this. If parking is required then please either drive on to Talybont or use the lay-by further along the A40 towards Abergavenny.

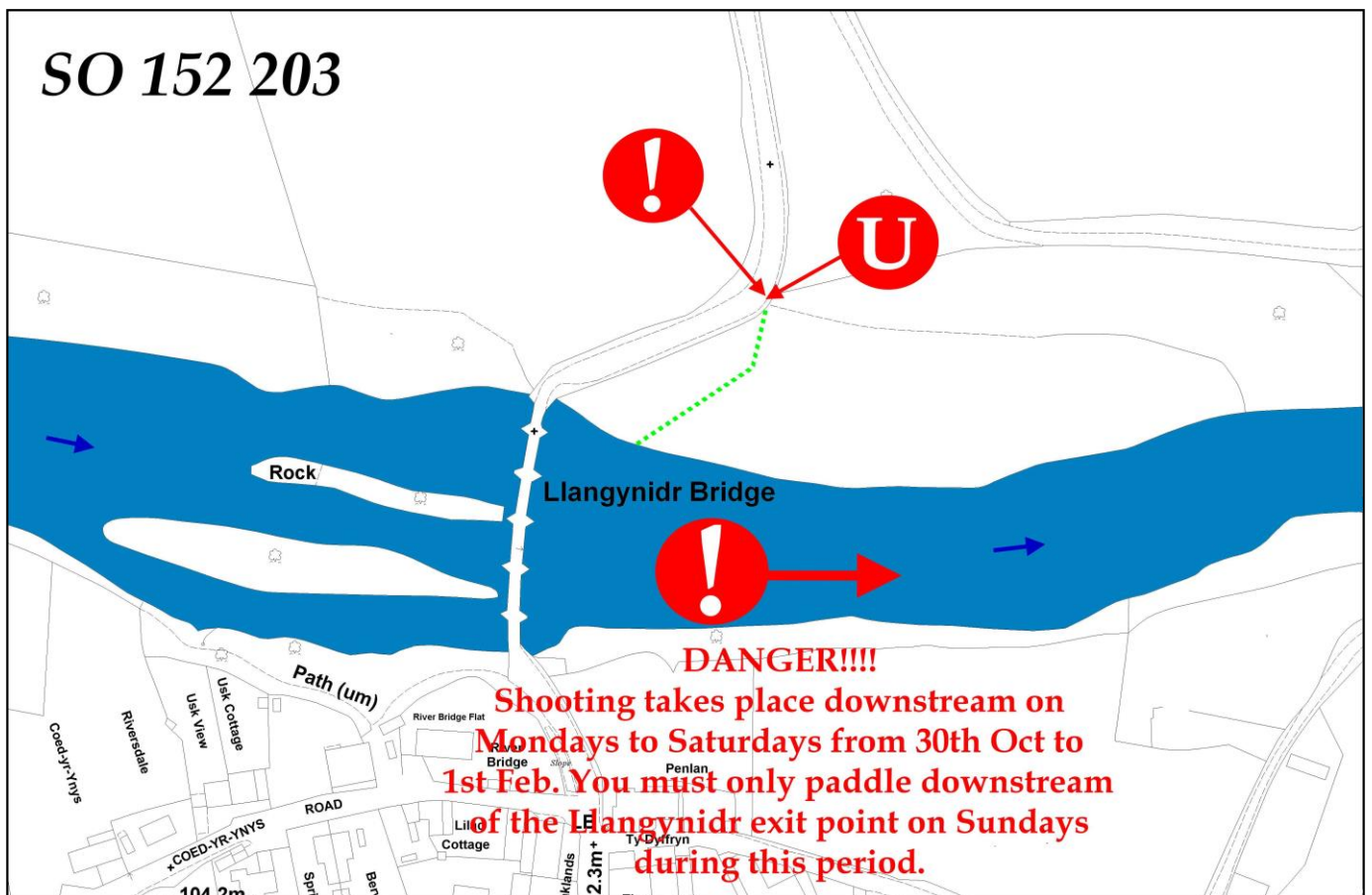
#### Accessing the water:

Enter the field opposite the parking point via the stile. From there, walk down to access the river next to the sign.



**Llangynidr Exit Point**

**DANGER!!!! This is a mandatory exit point Mondays to Saturdays (inclusive) from 30<sup>th</sup> October to 1<sup>st</sup> February when shooting takes place downstream. You must exit the water here during this period and only progress to the Gliffaes and Crickhowell exits on Sundays.**



---

## Crickhowell Exit Point

Outside the mandatory exit times at Llangynidr, canoeists can proceed (within permitted dates and water heights) downstream to the last exit point at Crickhowell.

### **Directions:**

From Brecon take the A40 west towards Abergavenny. At Crickhowell take the first right to Llangattock. Drive over the Usk Bridge and turn right, parking in the lay-by immediately on your left.

### **Exiting the water:**

The exit point is approximately 100 metres upstream of the bridge on the right bank. From there, walk through the field to the gate, which is opposite the lay-by.

